

MAP SHEET INDEX ALTERNATIVE TWO (PREFERRED)



Legend

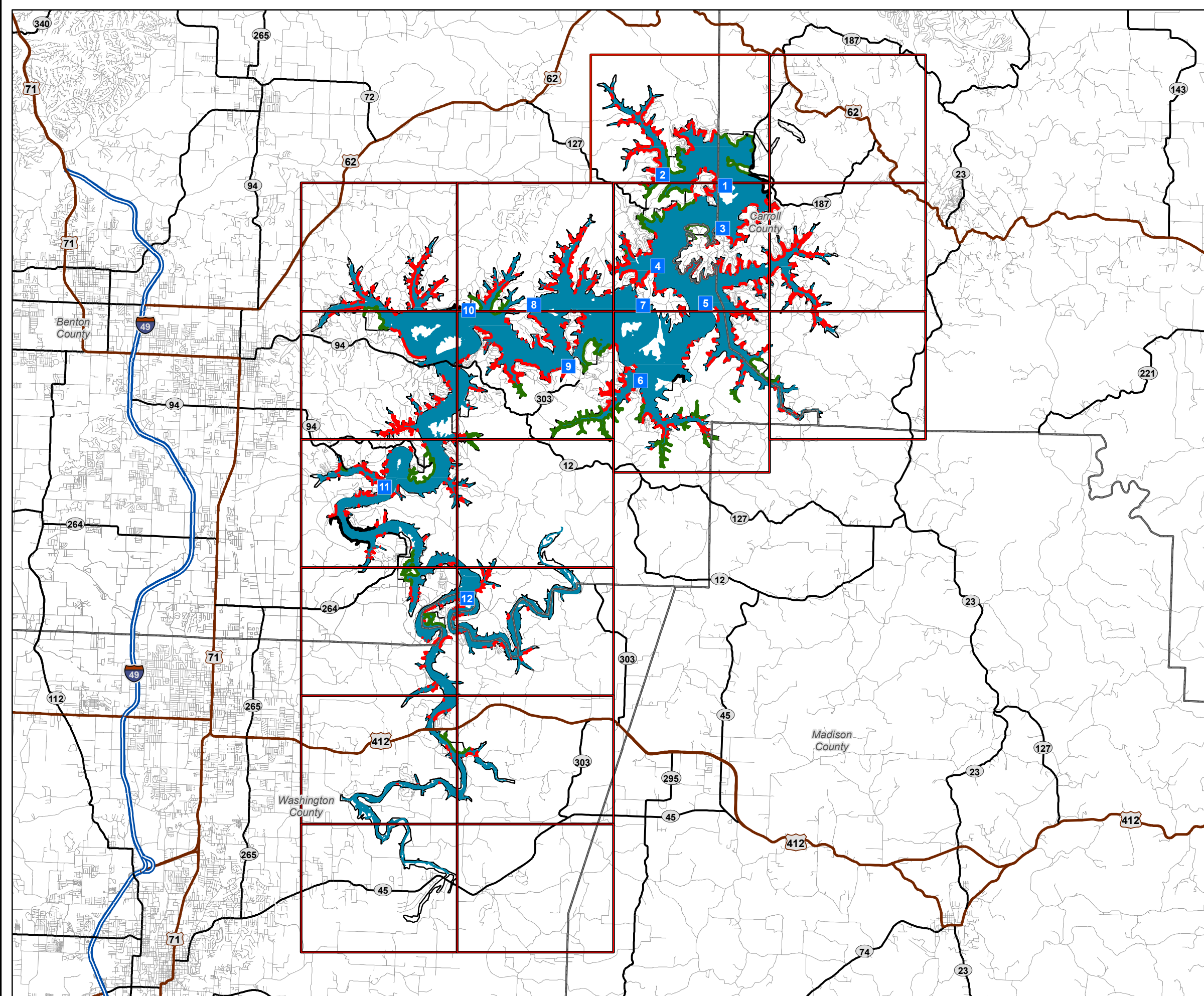
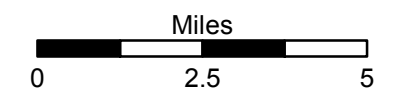
- Point Markers
- Roads
- State Hwy
- US Hwy
- Interstate
- Counties
- EntireConservationPool
- USACE Boundary

SHORELINE ALLOCATIONS

- PROHIBITED
- PUBLIC RECREATION AREA
- PROTECTED (No Color Shown)
- LIMITED DEVELOPMENT AREA







UPDATED SHORELINE MANAGEMENT PLAN BEAVER LAKE



















ALTERNATIVE TWO (Preferred)









SHORELINE ALLOCATIONS

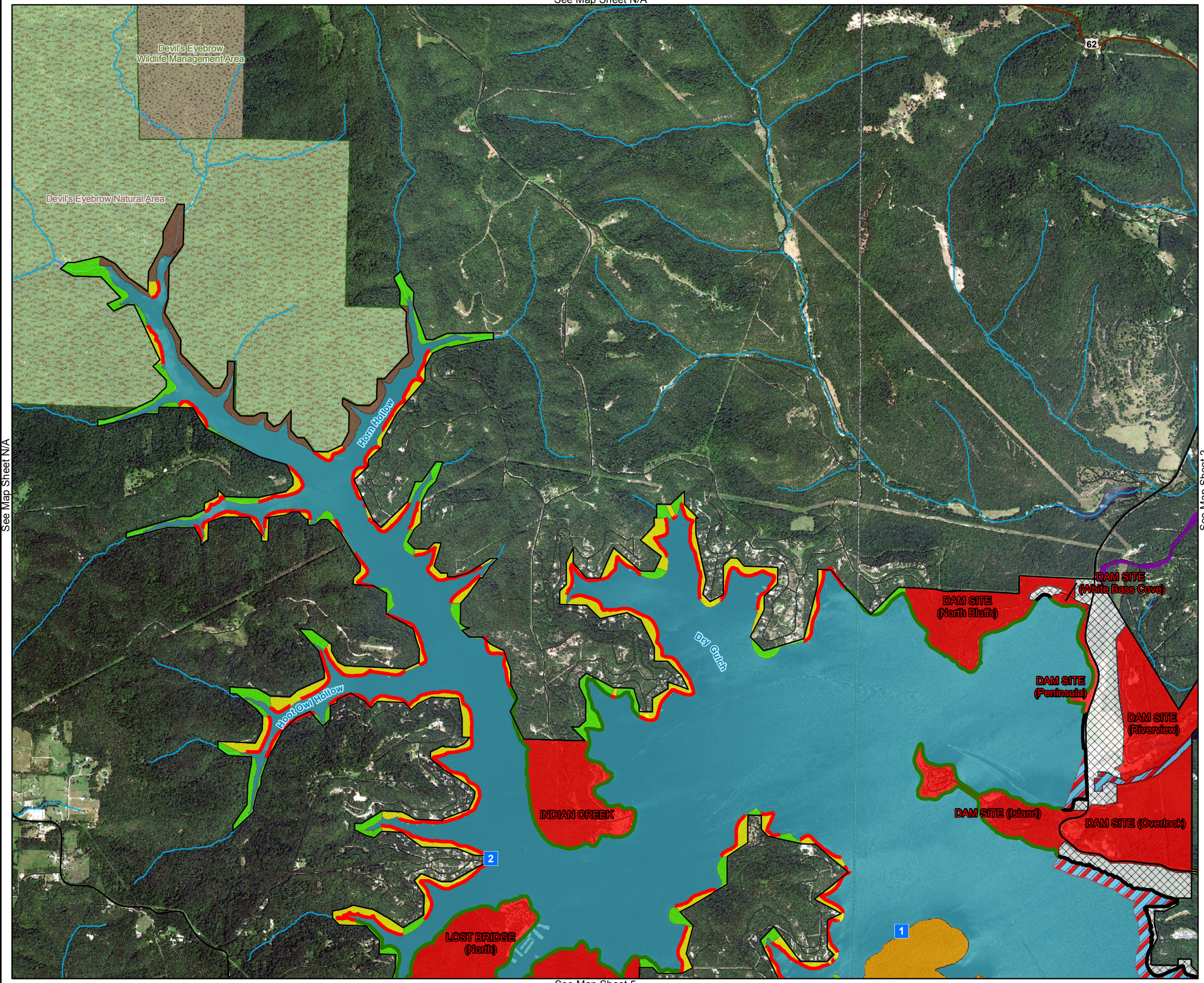
-  PROHIBITED
-  PUBLIC RECREATION AREA
-  PROTECTED (No Color Shown)
-  LIMITED DEVELOPMENT AREA

Legend

-  Point Markers
-  USACE Boundary
-  State Hwy
-  US Hwy
-  Interstate
-  Counties
-  Roads
-  Rivers/Streams
-  Flowage Easement
-  Operation Easements
-  City Park
-  Local Park
-  State Park
-  National Park
-  Natural Area
-  Wildlife Management Area

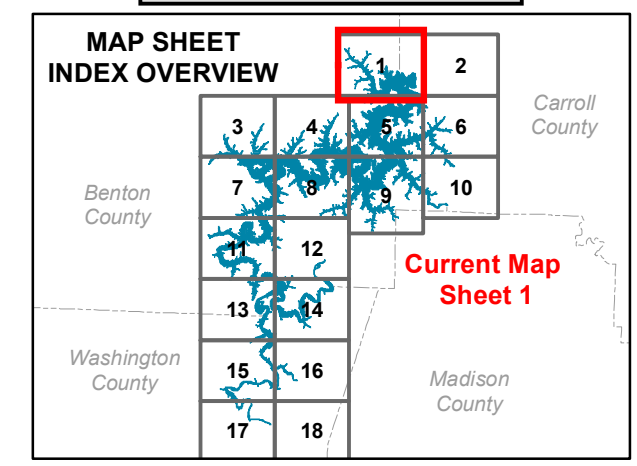
Land Classification

-  HIGH DENSITY RECREATION
-  LOW DENSITY RECREATION
-  ENVIRONMENTALLY SENSITIVE
-  VEGETATIVE MANAGEMENT
-  WILDLIFE MANAGEMENT
-  PROJECT OPERATIONS
-  RESTRICTED
-  OPEN RECREATION



See Map Sheet N/A

See Map Sheet 2



UPDATED SHORELINE MANAGEMENT PLAN BEAVER LAKE

Miles





0 0.5 1

US ARMY CORPS OF ENGINEERS
Little Rock District
Beaver Lake

















Imagery Date: 2015

ALTERNATIVE TWO (Preferred)









SHORELINE ALLOCATIONS

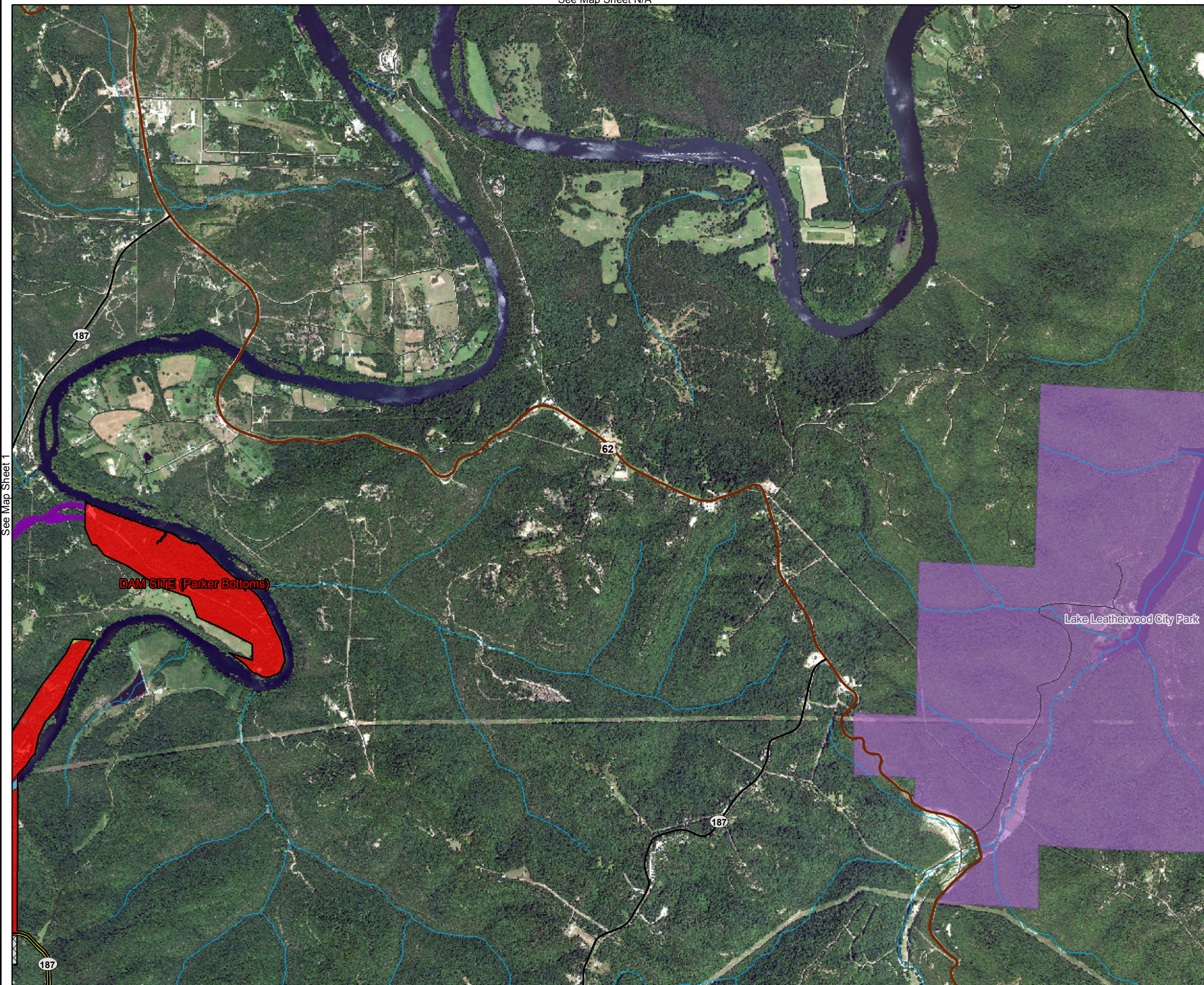
-  PROHIBITED
-  PUBLIC RECREATION AREA
-  PROTECTED (No Color Shown)
-  LIMITED DEVELOPMENT AREA

Legend

-  Point Markers
-  USACE Boundary
-  State Hwy
-  US Hwy
-  Interstate
-  Counties
-  Roads
-  Rivers/Streams
-  Flowage Easement
-  Operation Easements
-  City Park
-  Local Park
-  State Park
-  National Park
-  Natural Area
-  Wildlife Management Area

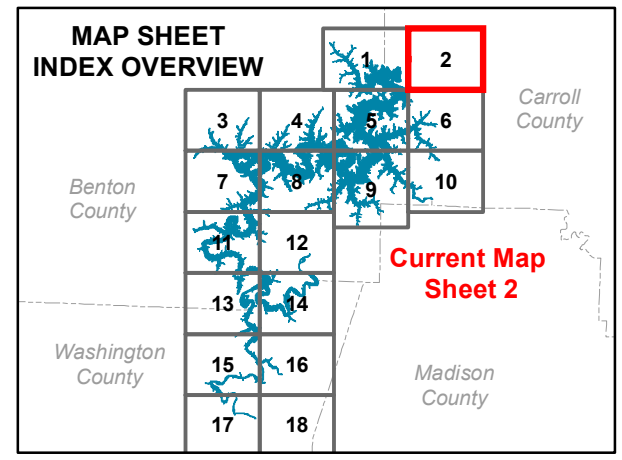
Land Classification

-  HIGH DENSITY RECREATION
-  LOW DENSITY RECREATION
-  ENVIRONMENTALLY SENSITIVE
-  VEGETATIVE MANAGEMENT
-  WILDLIFE MANAGEMENT
-  PROJECT OPERATIONS
-  RESTRICTED
-  OPEN RECREATION




See Map Sheet 1

See Map Sheet N/A




UPDATED SHORELINE MANAGEMENT PLAN BEAVER LAKE

Miles

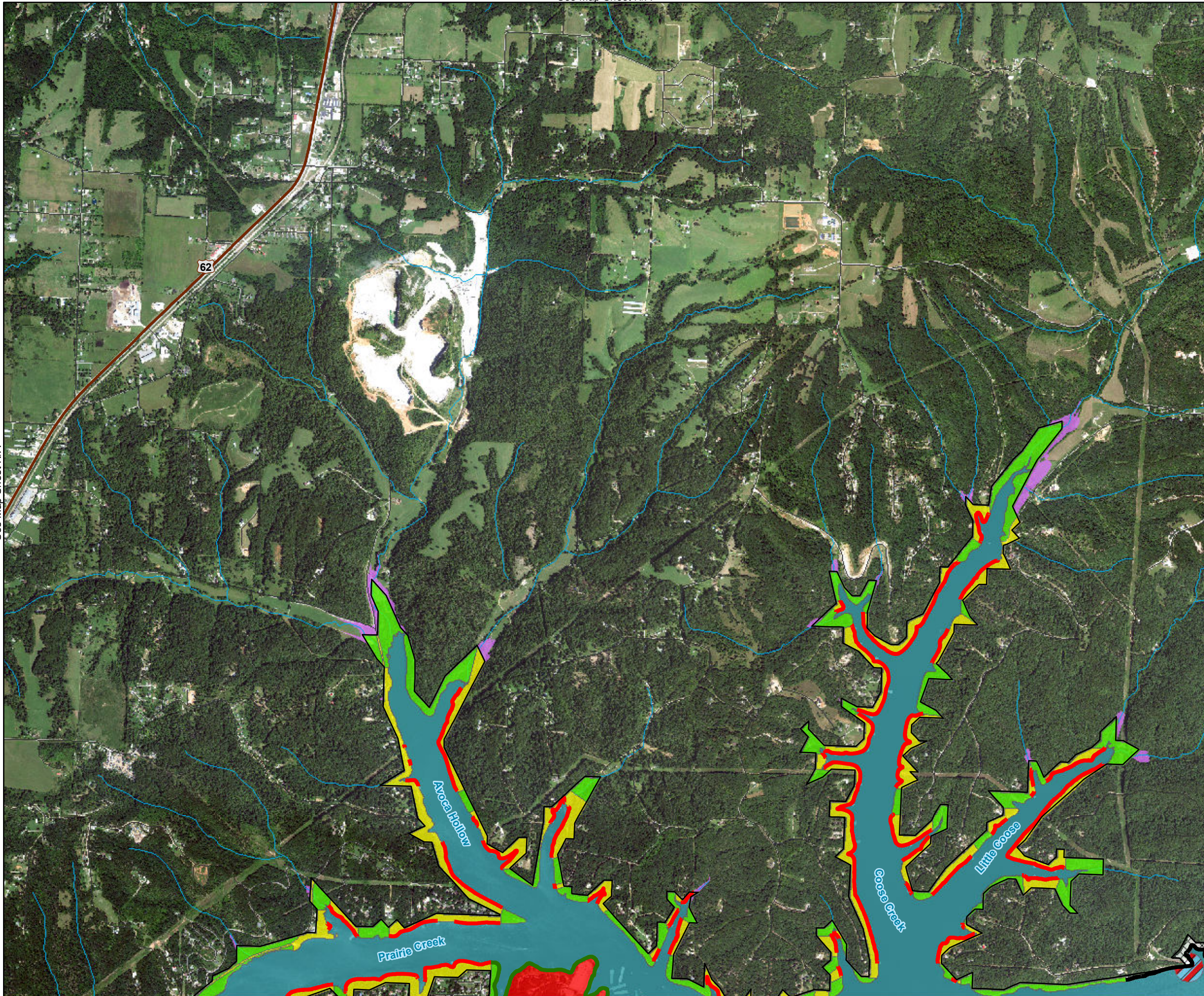


0 0.5 1



US ARMY CORPS OF ENGINEERS
Little Rock District
Beaver Lake

Imagery Date: 2015



ALTERNATIVE TWO (Preferred)

SHORELINE ALLOCATIONS

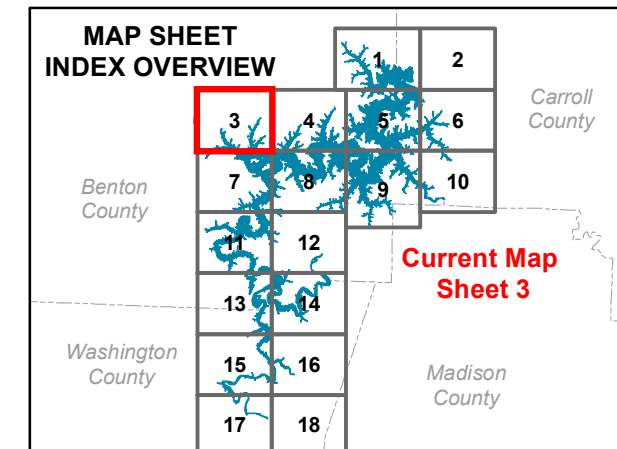
- PROHIBITED
- PUBLIC RECREATION AREA
- PROTECTED (No Color Shown)
- LIMITED DEVELOPMENT AREA

Legend

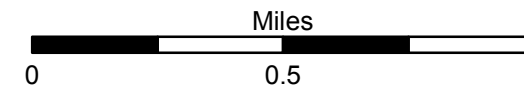
- Point Markers
- USACE Boundary
- State Hwy
- US Hwy
- Interstate
- Counties
- Roads
- Rivers/Streams
- Flowage Easement
- Operation Easements
- City Park
- Local Park
- State Park
- National Park
- Natural Area
- Wildlife Management Area

Land Classification

- HIGH DENSITY RECREATION
- LOW DENSITY RECREATION
- ENVIRONMENTALLY SENSITIVE
- VEGETATIVE MANAGEMENT
- WILDLIFE MANAGEMENT
- PROJECT OPERATIONS
- RESTRICTED
- OPEN RECREATION







**UPDATED SHORELINE MANAGEMENT PLAN
BEAVER LAKE**



















Imagery Date:
2015

ALTERNATIVE TWO (Preferred)









SHORELINE ALLOCATIONS

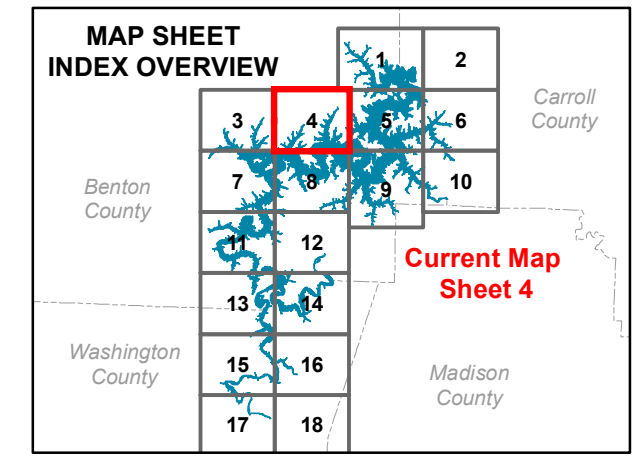
-  PROHIBITED
-  PUBLIC RECREATION AREA
-  PROTECTED (No Color Shown)
-  LIMITED DEVELOPMENT AREA

Legend

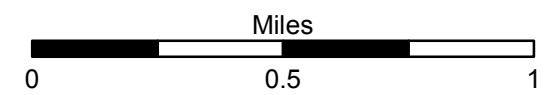
-  Point Markers
-  USACE Boundary
-  State Hwy
-  US Hwy
-  Interstate
-  Counties
-  Roads
-  Rivers/Streams
-  Flowage Easement
-  Operation Easements
-  City Park
-  Local Park
-  State Park
-  National Park
-  Natural Area
-  Wildlife Management Area

Land Classification

-  HIGH DENSITY RECREATION
-  LOW DENSITY RECREATION
-  ENVIRONMENTALLY SENSITIVE
-  VEGETATIVE MANAGEMENT
-  WILDLIFE MANAGEMENT
-  PROJECT OPERATIONS
-  RESTRICTED
-  OPEN RECREATION

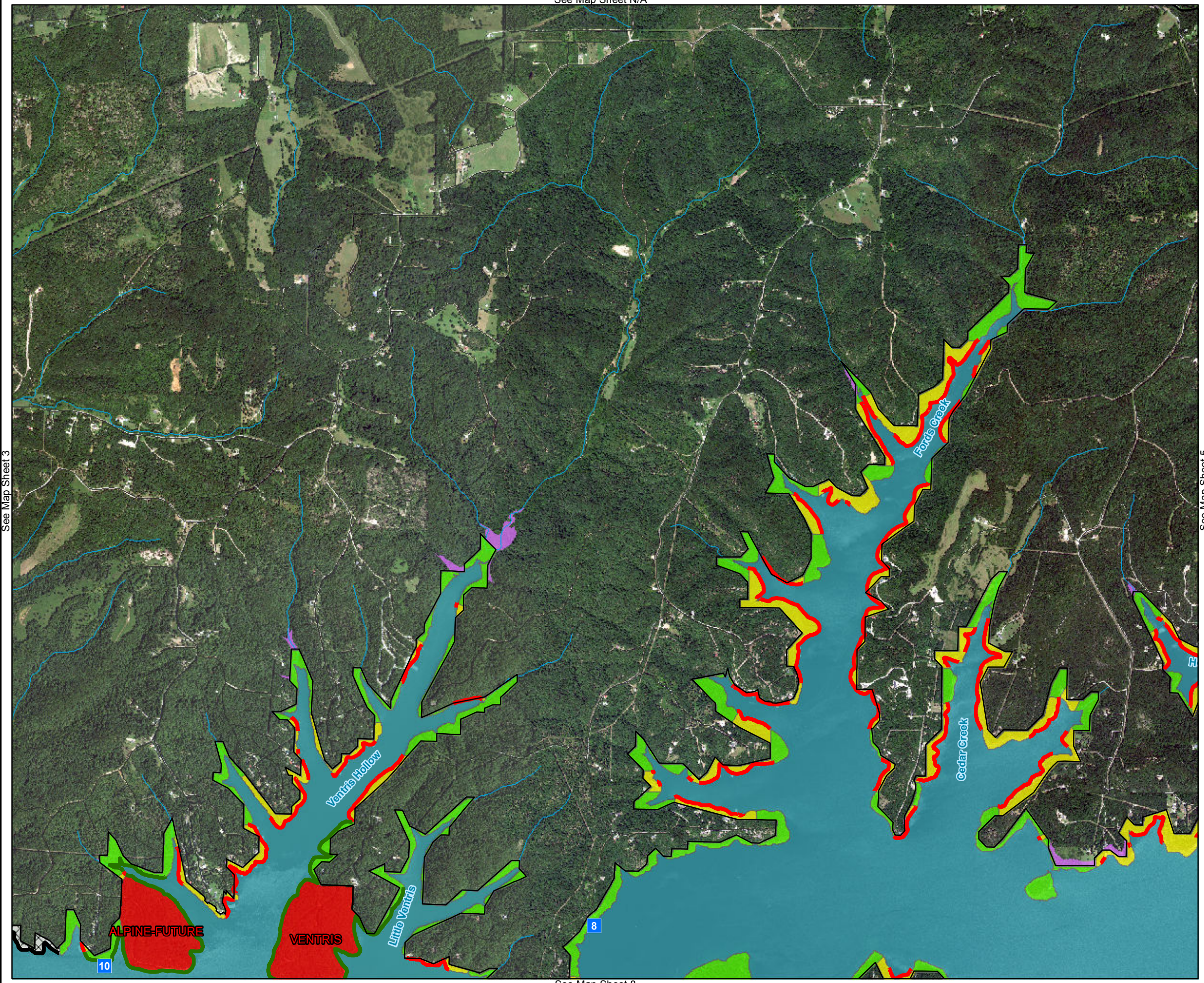


UPDATED SHORELINE MANAGEMENT PLAN BEAVER LAKE



US ARMY CORPS OF ENGINEERS
Little Rock District
Beaver Lake

Imagery Date: 2015



See Map Sheet 3

See Map Sheet 5





See Map Sheet 2

See Map Sheet 5
















See Map Sheet N/A

ALTERNATIVE TWO (Preferred)









SHORELINE ALLOCATIONS

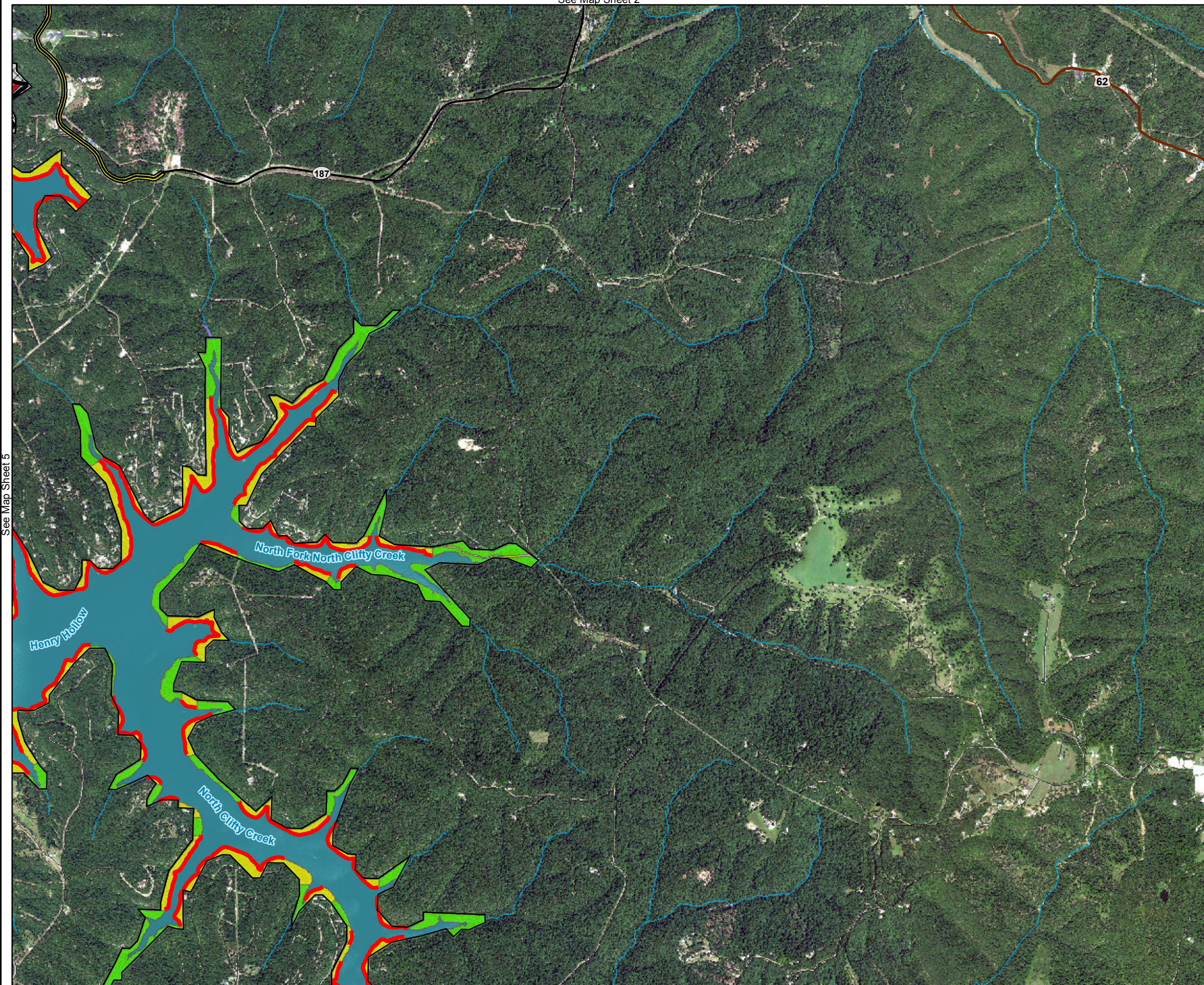
-  PROHIBITED
-  PUBLIC RECREATION AREA
-  PROTECTED (No Color Shown)
-  LIMITED DEVELOPMENT AREA

Legend

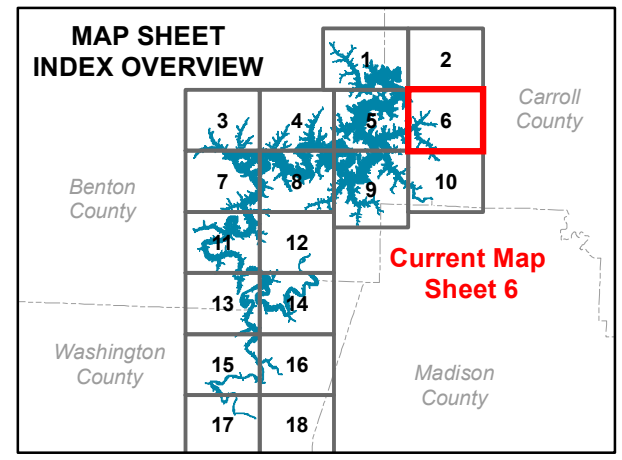
-  Point Markers
-  USACE Boundary
-  State Hwy
-  US Hwy
-  Interstate
-  Counties
-  Roads
-  Rivers/Streams
-  Flowage Easement
-  Operation Easements
-  City Park
-  Local Park
-  State Park
-  National Park
-  Natural Area
-  Wildlife Management Area

Land Classification

-  HIGH DENSITY RECREATION
-  LOW DENSITY RECREATION
-  ENVIRONMENTALLY SENSITIVE
-  VEGETATIVE MANAGEMENT
-  WILDLIFE MANAGEMENT
-  PROJECT OPERATIONS
-  RESTRICTED
-  OPEN RECREATION




See Map Sheet 10




UPDATED SHORELINE
MANAGEMENT PLAN
BEAVER LAKE


Miles



0 0.5 1



Imagery Date: 2015



US ARMY CORPS OF ENGINEERS
Little Rock District
Beaver Lake

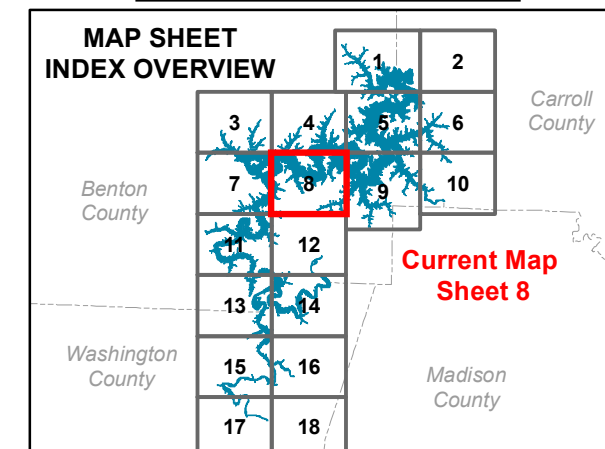
ALTERNATIVE TWO (Preferred)

SHORELINE ALLOCATIONS


- PROHIBITED
- PUBLIC RECREATION AREA
- PROTECTED (No Color Shown)
- LIMITED DEVELOPMENT AREA

Legend

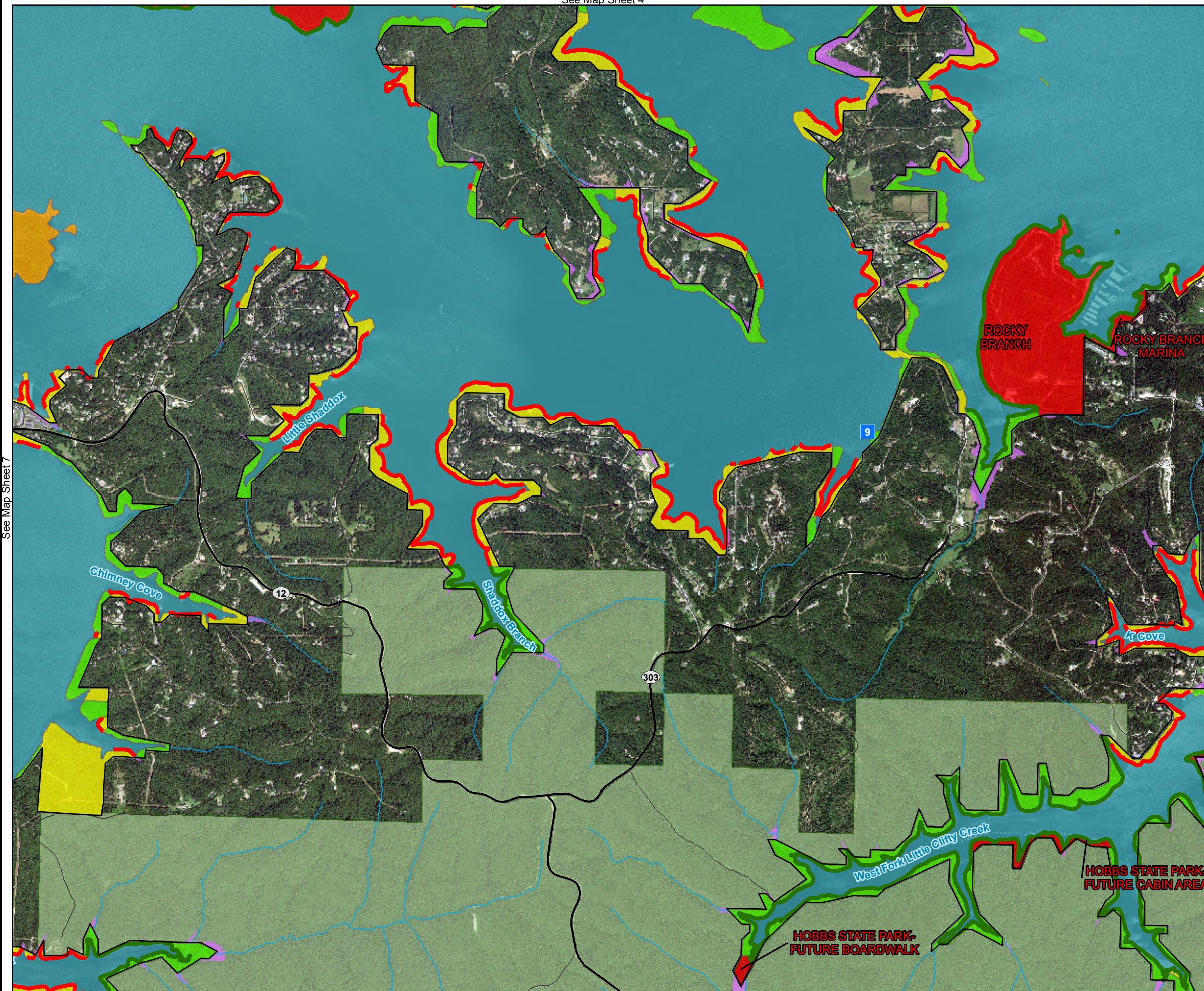
- Point Markers
- USACE Boundary
- State Hwy
- US Hwy
- Interstate
- Counties
- Roads
- Rivers/Streams
- Flowage Easement
- Operation Easements
- City Park
- Local Park
- State Park
- National Park
- Natural Area
- Wildlife Management Area
- Land Classification**
- HIGH DENSITY RECREATION
- LOW DENSITY RECREATION
- ENVIRONMENTALLY SENSITIVE
- VEGETATIVE MANAGEMENT
- WILDLIFE MANAGEMENT
- PROJECT OPERATIONS
- RESTRICTED
- OPEN RECREATION



UPDATED SHORELINE MANAGEMENT PLAN BEAVER LAKE







Imagery Date: 2015


















ALTERNATIVE TWO (Preferred)









SHORELINE ALLOCATIONS

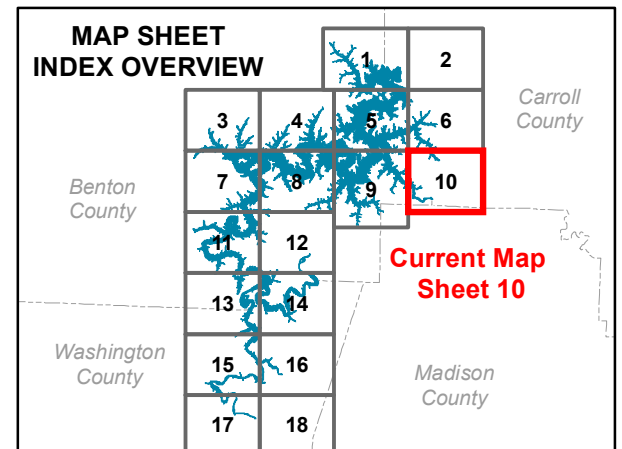
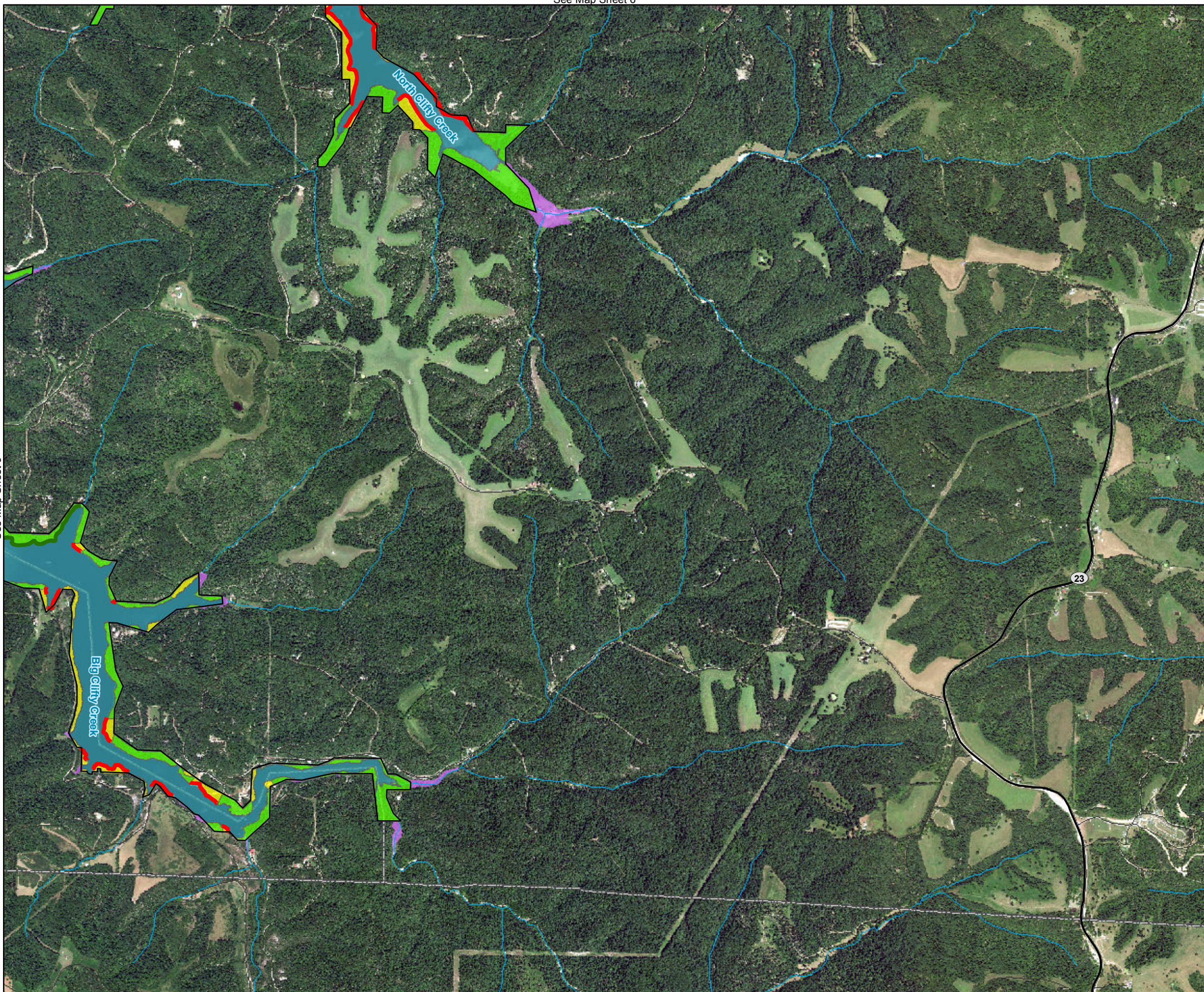
-  PROHIBITED
-  PUBLIC RECREATION AREA
-  PROTECTED (No Color Shown)
-  LIMITED DEVELOPMENT AREA

Legend

-  Point Markers
-  USACE Boundary
-  State Hwy
-  US Hwy
-  Interstate
-  Counties
-  Roads
-  Rivers/Streams
-  Flowage Easement
-  Operation Easements
-  City Park
-  Local Park
-  State Park
-  National Park
-  Natural Area
-  Wildlife Management Area

Land Classification

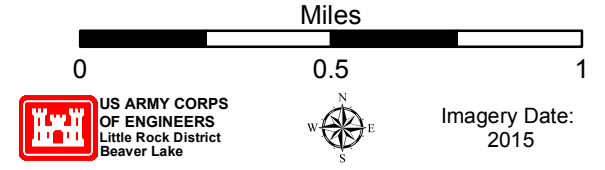
-  HIGH DENSITY RECREATION
-  LOW DENSITY RECREATION
-  ENVIRONMENTALLY SENSITIVE
-  VEGETATIVE MANAGEMENT
-  WILDLIFE MANAGEMENT
-  PROJECT OPERATIONS
-  RESTRICTED
-  OPEN RECREATION



UPDATED SHORELINE MANAGEMENT PLAN BEAVER LAKE

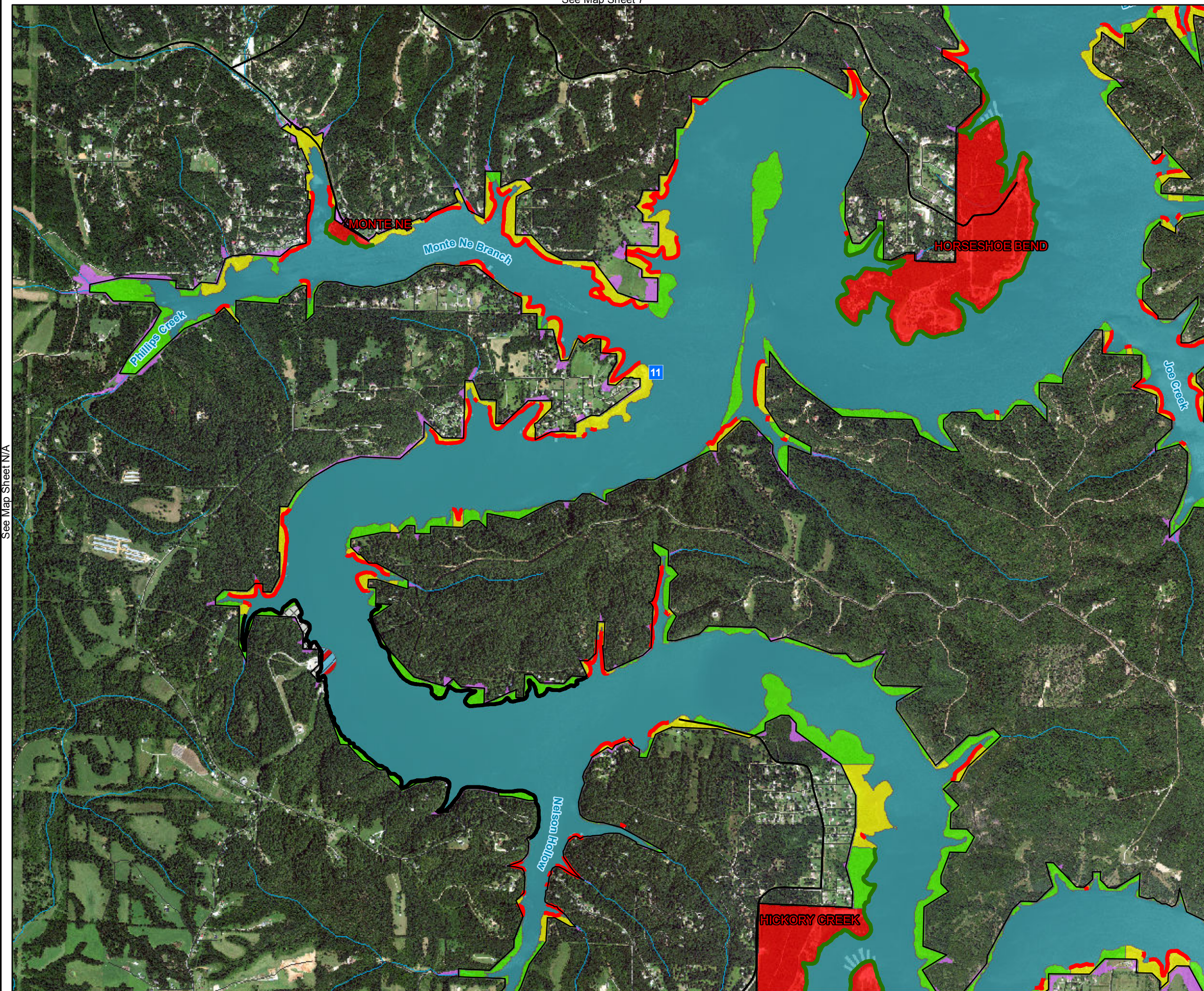
Miles

0 0.5 1



US ARMY CORPS OF ENGINEERS
Little Rock District
Beaver Lake

Imagery Date: 2015



ALTERNATIVE TWO (Preferred)

SHORELINE ALLOCATIONS

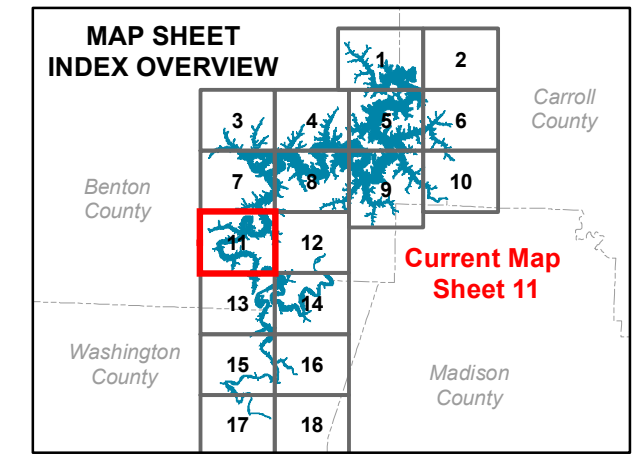
- PROHIBITED
- PUBLIC RECREATION AREA
- PROTECTED (No Color Shown)
- LIMITED DEVELOPMENT AREA

Legend

- Point Markers
- USACE Boundary
- State Hwy
- US Hwy
- Interstate
- Counties
- Roads
- Rivers/Streams
- Flowage Easement
- Operation Easements
- City Park
- Local Park
- State Park
- National Park
- Natural Area
- Wildlife Management Area

Land Classification

- HIGH DENSITY RECREATION
- LOW DENSITY RECREATION
- ENVIRONMENTALLY SENSITIVE
- VEGETATIVE MANAGEMENT
- WILDLIFE MANAGEMENT
- PROJECT OPERATIONS
- RESTRICTED
- OPEN RECREATION



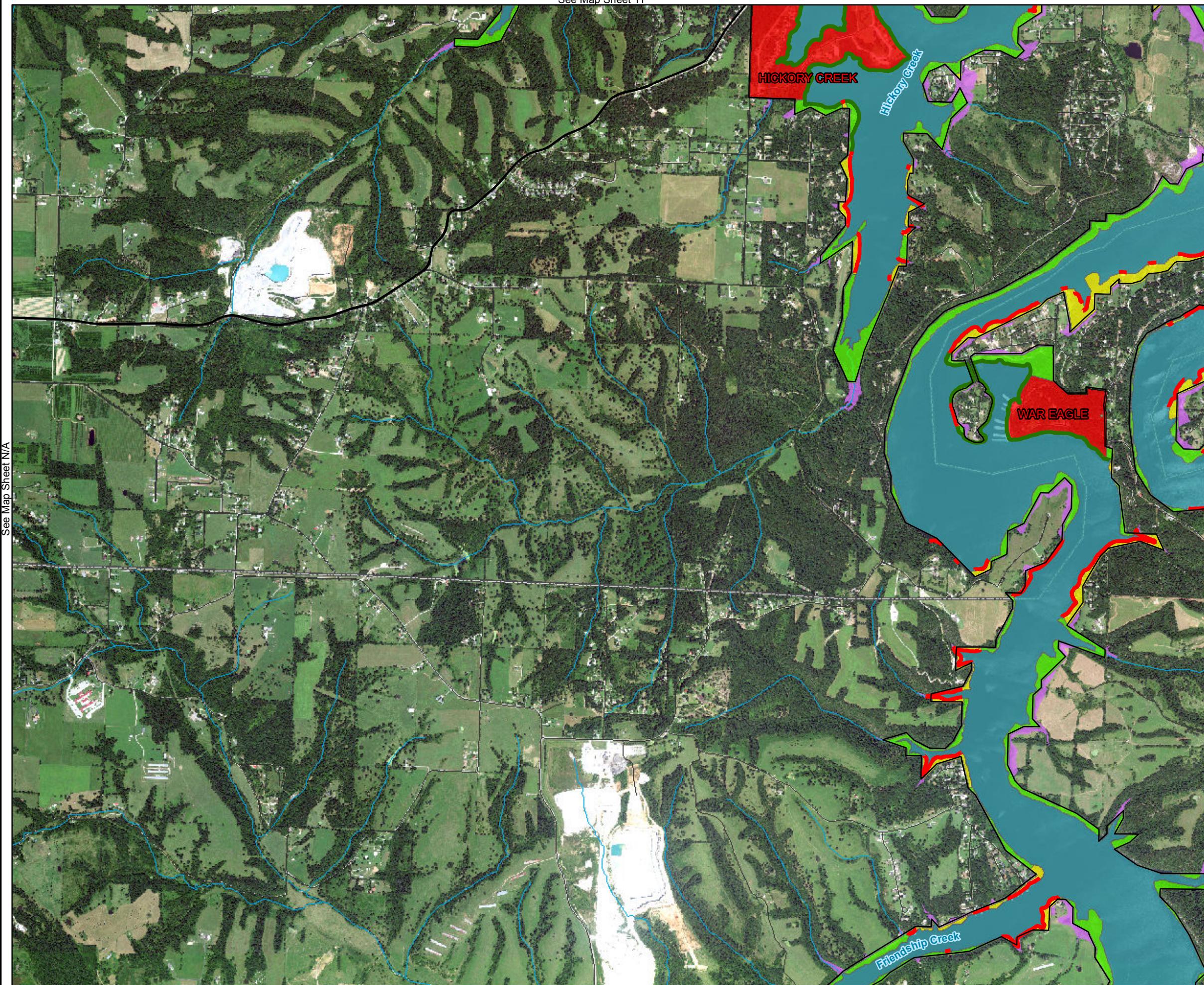
UPDATED SHORELINE MANAGEMENT PLAN BEAVER LAKE

Miles

0 0.5 1

US ARMY CORPS OF ENGINEERS
Little Rock District
Beaver Lake

Imagery Date: 2015



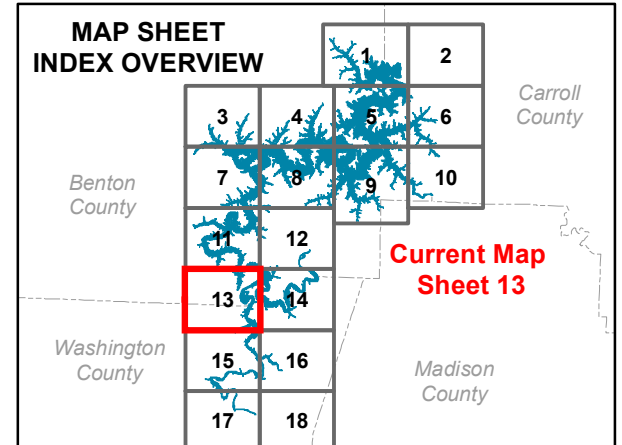
See Map Sheet N/A

See Map Sheet 14

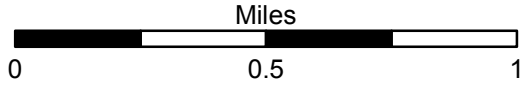
ALTERNATIVE TWO (Preferred)

- SHORELINE ALLOCATIONS**
- PROHIBITED
 - PUBLIC RECREATION AREA
 - PROTECTED (No Color Shown)
 - LIMITED DEVELOPMENT AREA

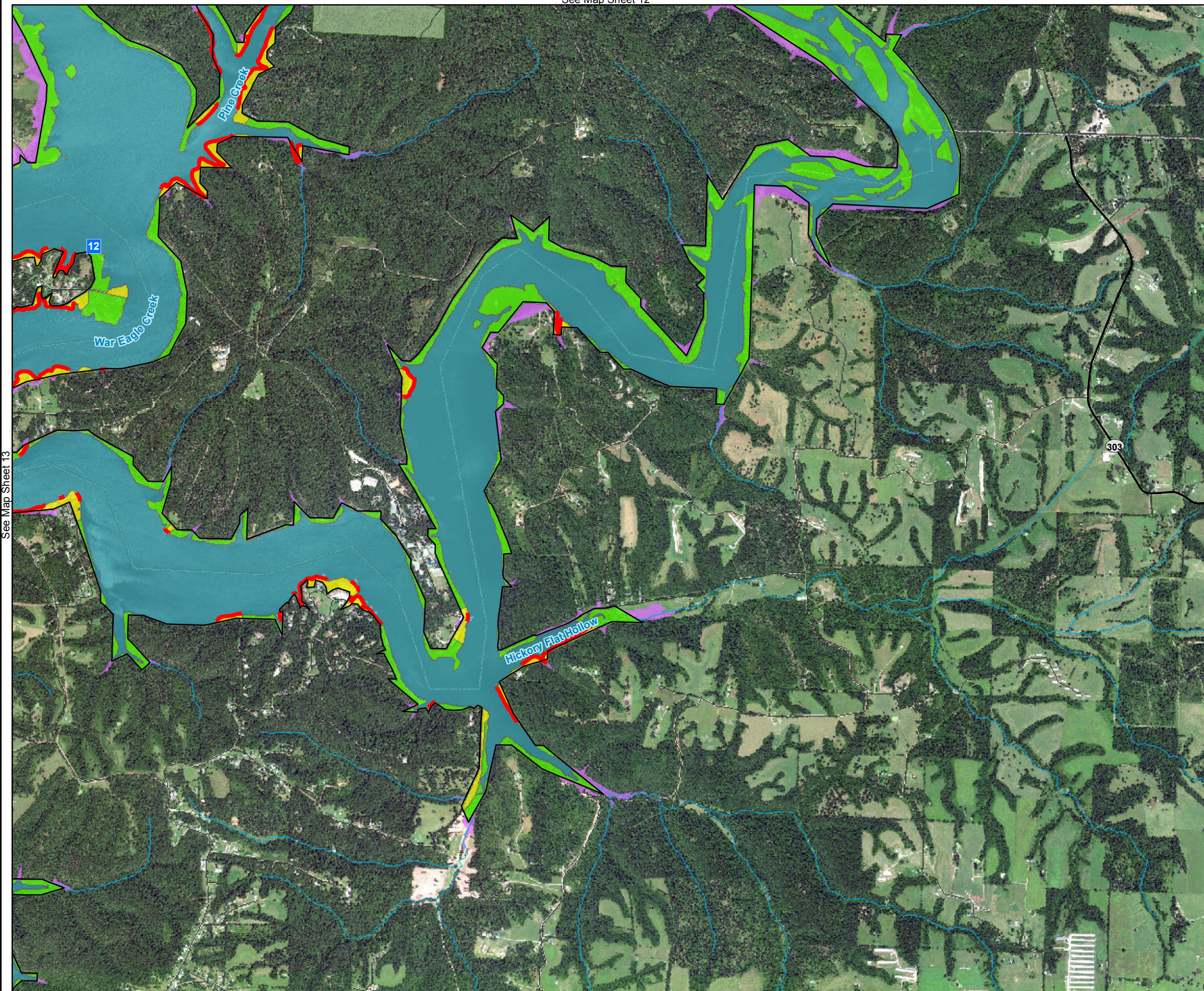
- Legend**
- Point Markers
 - USACE Boundary
 - State Hwy
 - US Hwy
 - Interstate
 - Counties
 - Roads
 - Rivers/Streams
 - Flowage Easement
 - Operation Easements
 - City Park
 - Local Park
 - State Park
 - National Park
 - Natural Area
 - Wildlife Management Area
- Land Classification**
- HIGH DENSITY RECREATION
 - LOW DENSITY RECREATION
 - ENVIRONMENTALLY SENSITIVE
 - VEGETATIVE MANAGEMENT
 - WILDLIFE MANAGEMENT
 - PROJECT OPERATIONS
 - RESTRICTED
 - OPEN RECREATION



UPDATED SHORELINE MANAGEMENT PLAN BEAVER LAKE



Imagery Date: 2015



See Map Sheet 13

See Map Sheet N/A

ALTERNATIVE TWO (Preferred)

SHORELINE ALLOCATIONS

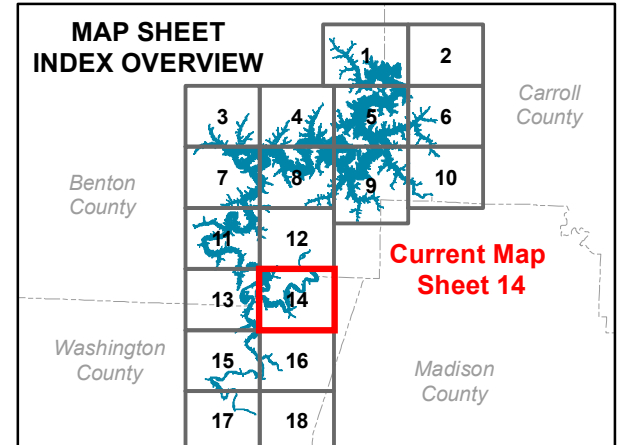
- PROHIBITED
- PUBLIC RECREATION AREA
- PROTECTED (No Color Shown)
- LIMITED DEVELOPMENT AREA

Legend

- Point Markers
- USACE Boundary
- State Hwy
- US Hwy
- Interstate
- Counties
- Roads
- Rivers/Streams
- Flowage Easement
- Operation Easements
- City Park
- Local Park
- State Park
- National Park
- Natural Area
- Wildlife Management Area

Land Classification

- HIGH DENSITY RECREATION
- LOW DENSITY RECREATION
- ENVIRONMENTALLY SENSITIVE
- VEGETATIVE MANAGEMENT
- WILDLIFE MANAGEMENT
- PROJECT OPERATIONS
- RESTRICTED
- OPEN RECREATION



UPDATED SHORELINE MANAGEMENT PLAN
BEAVER LAKE

Miles





0 0.5 1

US ARMY CORPS OF ENGINEERS
Little Rock District
Beaver Lake

























Imagery Date: 2015

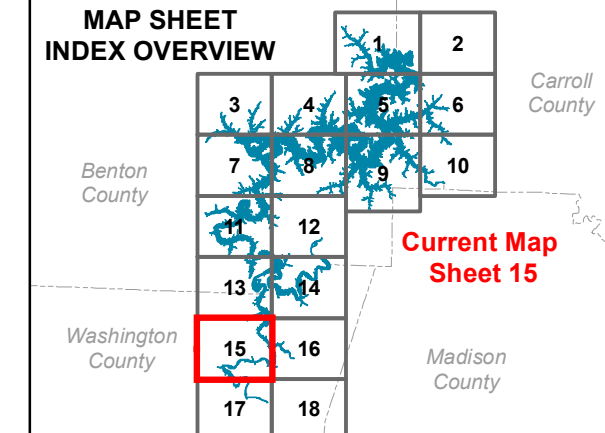
ALTERNATIVE TWO (Preferred)

SHORELINE ALLOCATIONS

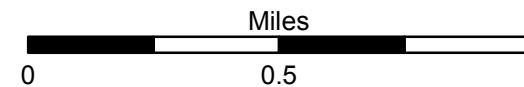
-  PROHIBITED
-  PUBLIC RECREATION AREA
-  PROTECTED (No Color Shown)
-  LIMITED DEVELOPMENT AREA

Legend

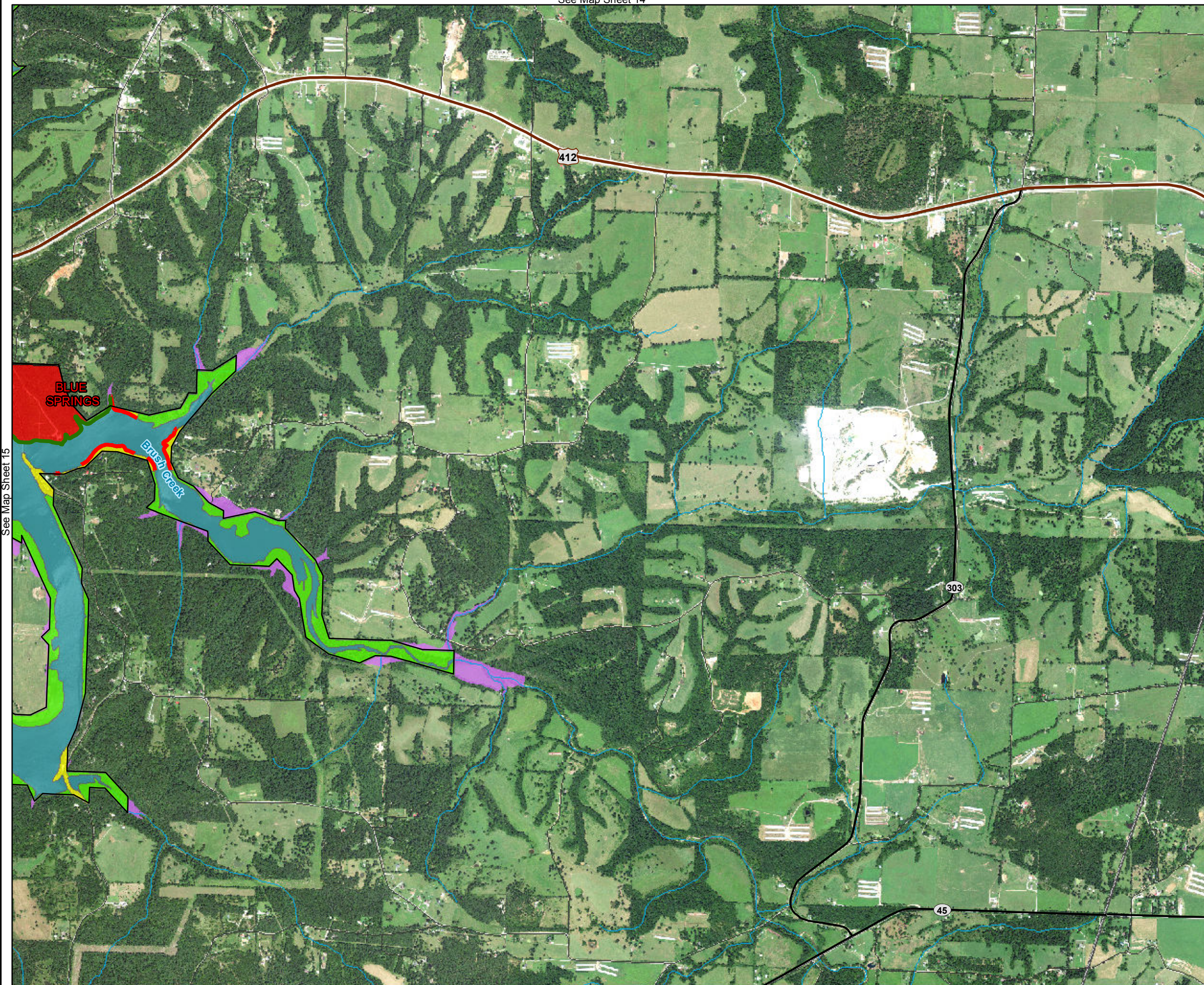
-  Point Markers
-  USACE Boundary
-  State Hwy
-  US Hwy
-  Interstate
-  Counties
-  Roads
-  Rivers/Streams
-  Flowage Easement
-  Operation Easements
-  City Park
-  Local Park
-  State Park
-  National Park
-  Natural Area
-  Wildlife Management Area
- Land Classification**
-  HIGH DENSITY RECREATION
-  LOW DENSITY RECREATION
-  ENVIRONMENTALLY SENSITIVE
-  VEGETATIVE MANAGEMENT
-  WILDLIFE MANAGEMENT
-  PROJECT OPERATIONS
-  RESTRICTED
-  OPEN RECREATION



UPDATED SHORELINE MANAGEMENT PLAN BEAVER LAKE



Imagery Date:
2015



See Map Sheet 15

See Map Sheet N/A

ALTERNATIVE TWO (Preferred)

SHORELINE ALLOCATIONS

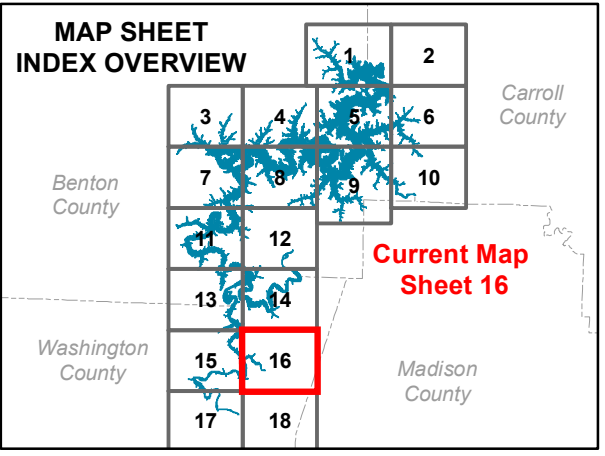
- PROHIBITED
- PUBLIC RECREATION AREA
- PROTECTED (No Color Shown)
- LIMITED DEVELOPMENT AREA

Legend

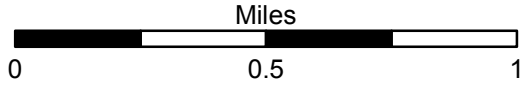
- Point Markers
- USACE Boundary
- State Hwy
- US Hwy
- Interstate
- Counties
- Roads
- Rivers/Streams
- Flowage Easement
- Operation Easements
- City Park
- Local Park
- State Park
- National Park
- Natural Area
- Wildlife Management Area

Land Classification

- HIGH DENSITY RECREATION
- LOW DENSITY RECREATION
- ENVIRONMENTALLY SENSITIVE
- VEGETATIVE MANAGEMENT
- WILDLIFE MANAGEMENT
- PROJECT OPERATIONS
- RESTRICTED
- OPEN RECREATION







UPDATED SHORELINE MANAGEMENT PLAN BEAVER LAKE



























Imagery Date: 2015

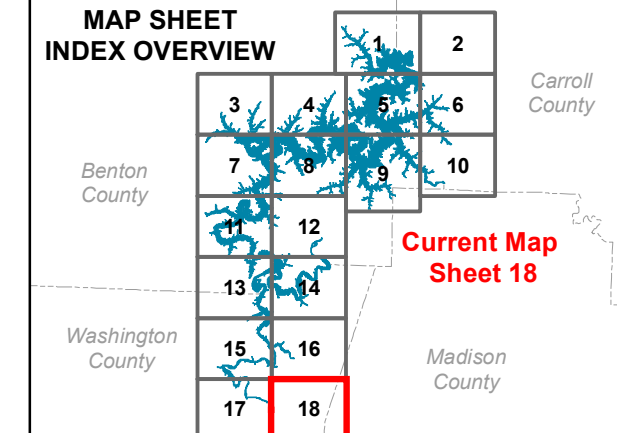
ALTERNATIVE TWO (Preferred)

SHORELINE ALLOCATIONS

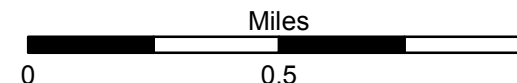
-  PROHIBITED
-  PUBLIC RECREATION AREA
-  PROTECTED (No Color Shown)
-  LIMITED DEVELOPMENT AREA

Legend

-  Point Markers
-  USACE Boundary
-  State Hwy
-  US Hwy
-  Interstate
-  Counties
-  Roads
-  Rivers/Streams
-  Flowage Easement
-  Operation Easements
-  City Park
-  Local Park
-  State Park
-  National Park
-  Natural Area
-  Wildlife Management Area
- Land Classification**
-  HIGH DENSITY RECREATION
-  LOW DENSITY RECREATION
-  ENVIRONMENTALLY SENSITIVE
-  VEGETATIVE MANAGEMENT
-  WILDLIFE MANAGEMENT
-  PROJECT OPERATIONS
-  RESTRICTED
-  OPEN RECREATION



UPDATED SHORELINE MANAGEMENT PLAN BEAVER LAKE



Imagery Date: 2015